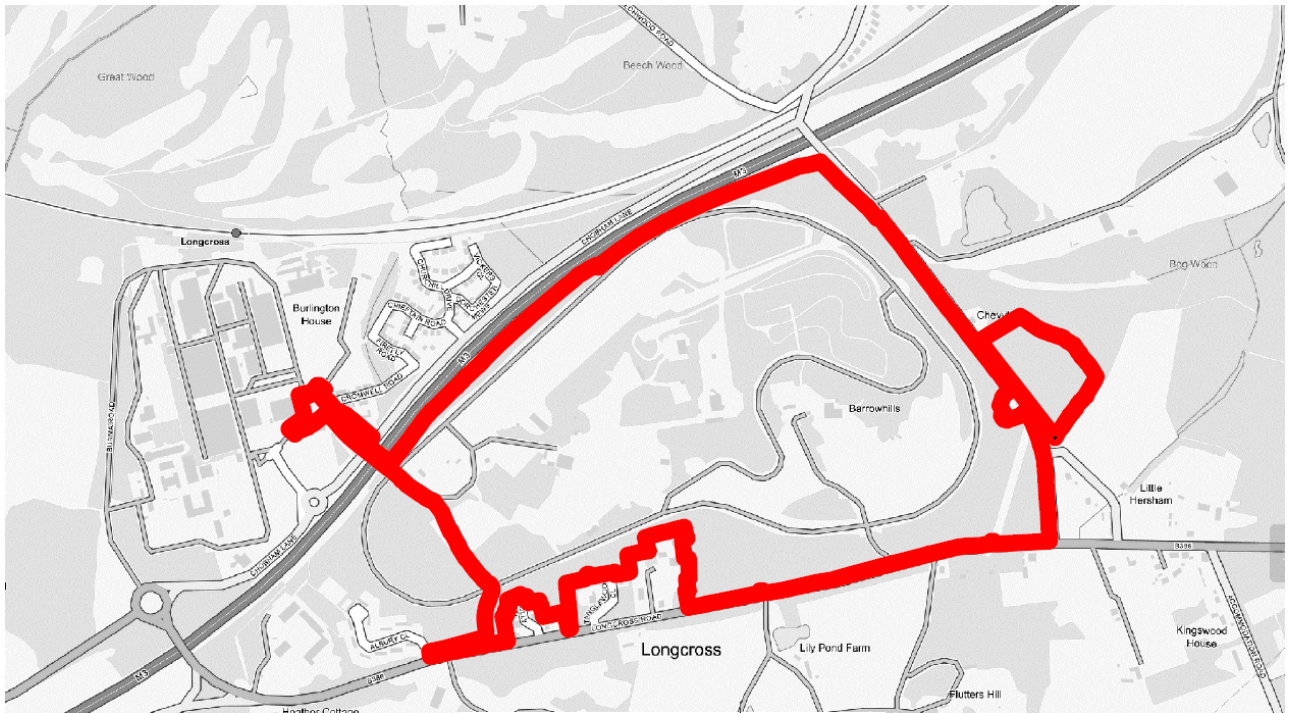


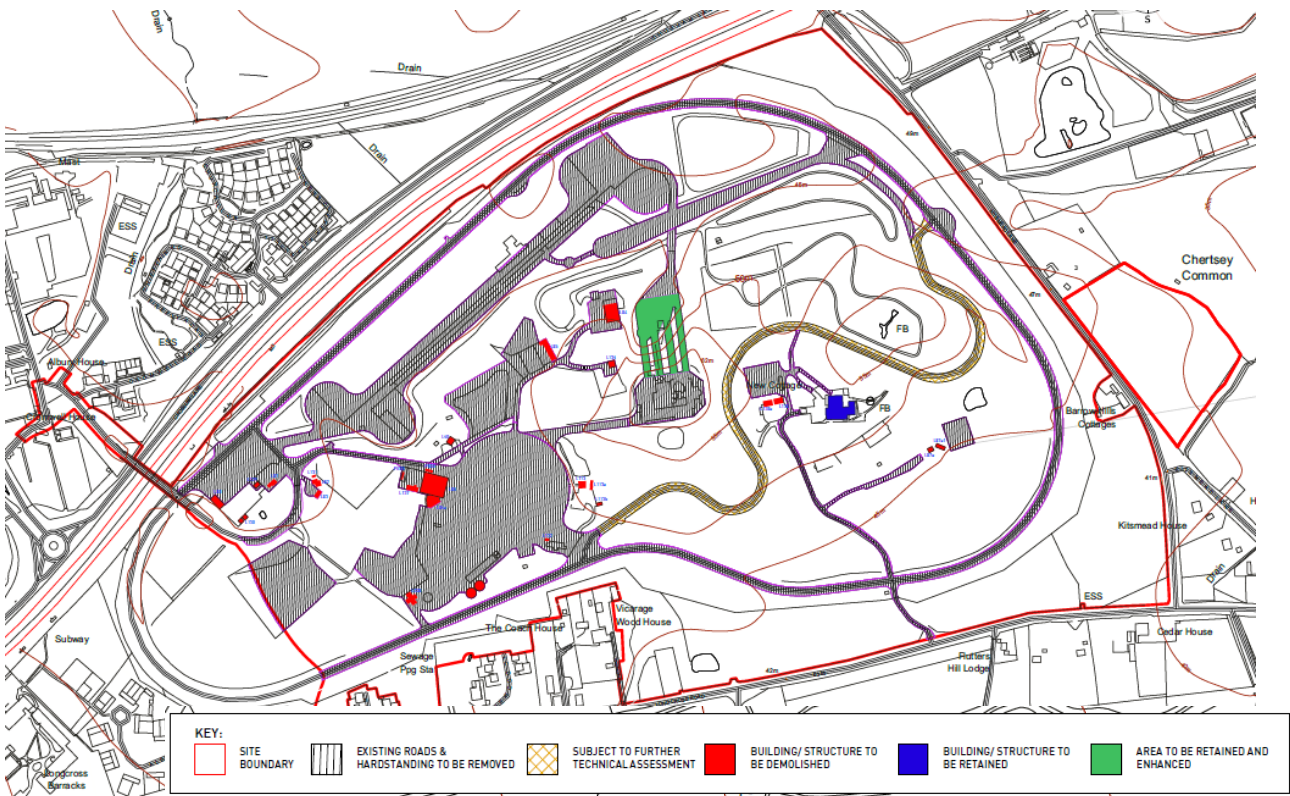
Illustrative Masterplan



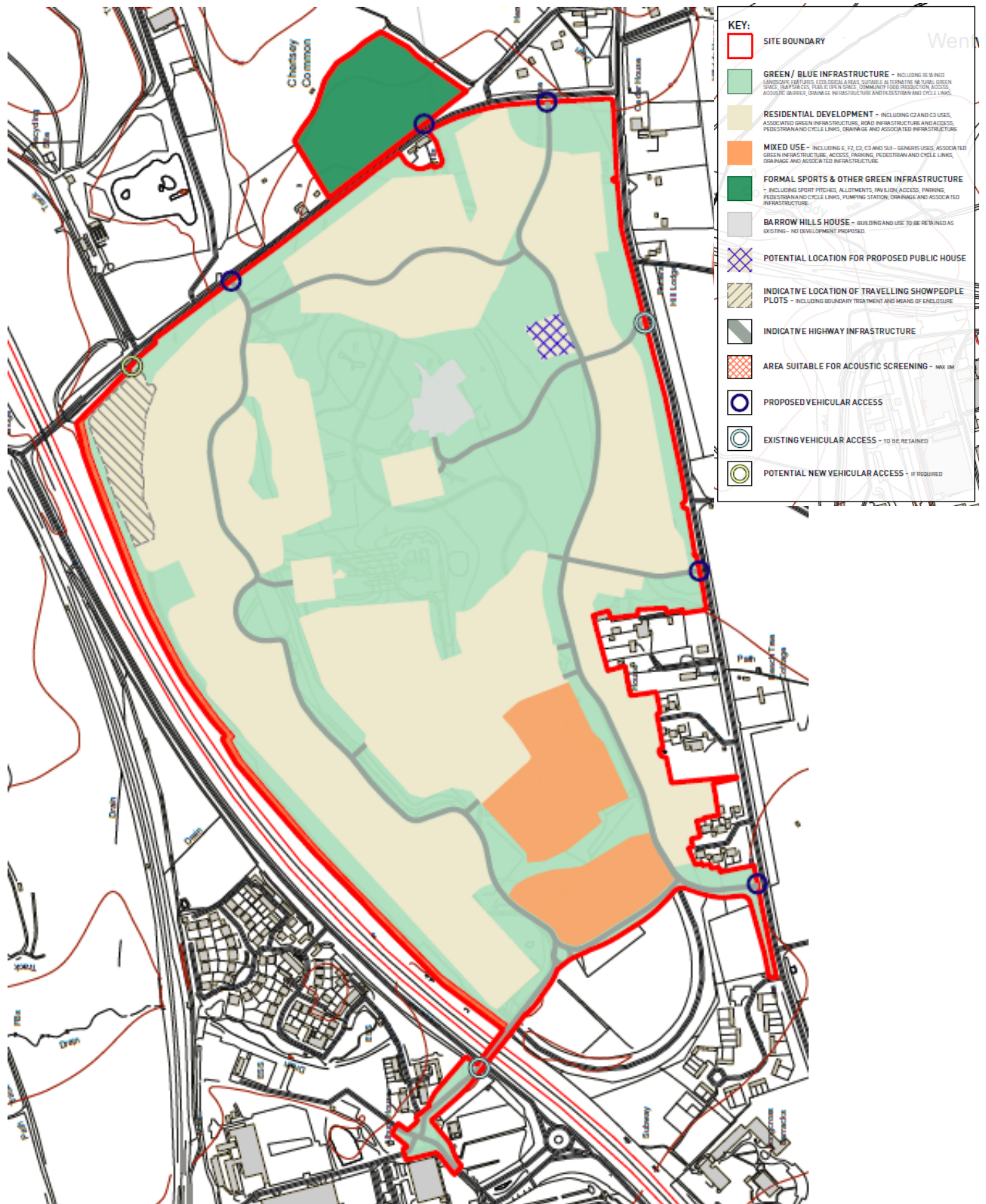
Site Location Plan



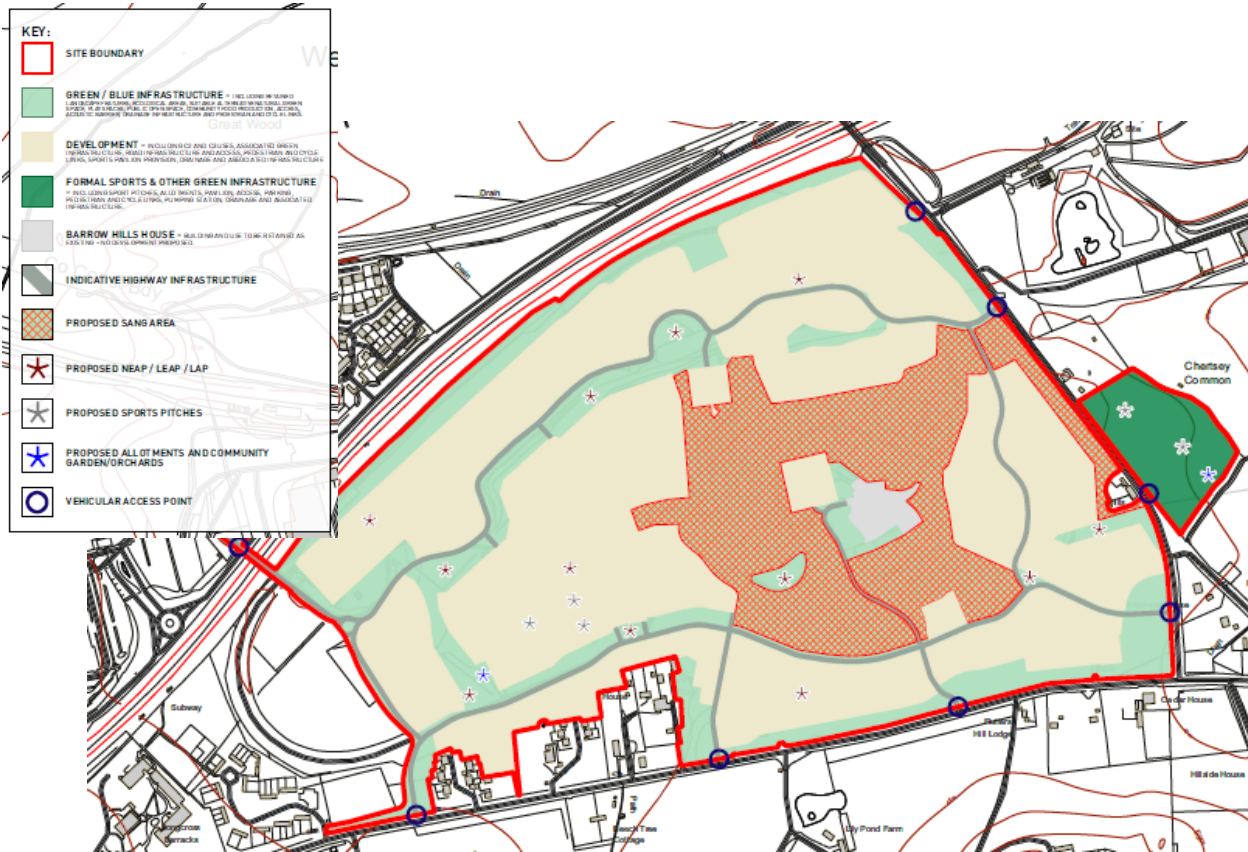
Parameter Plan - Demolition



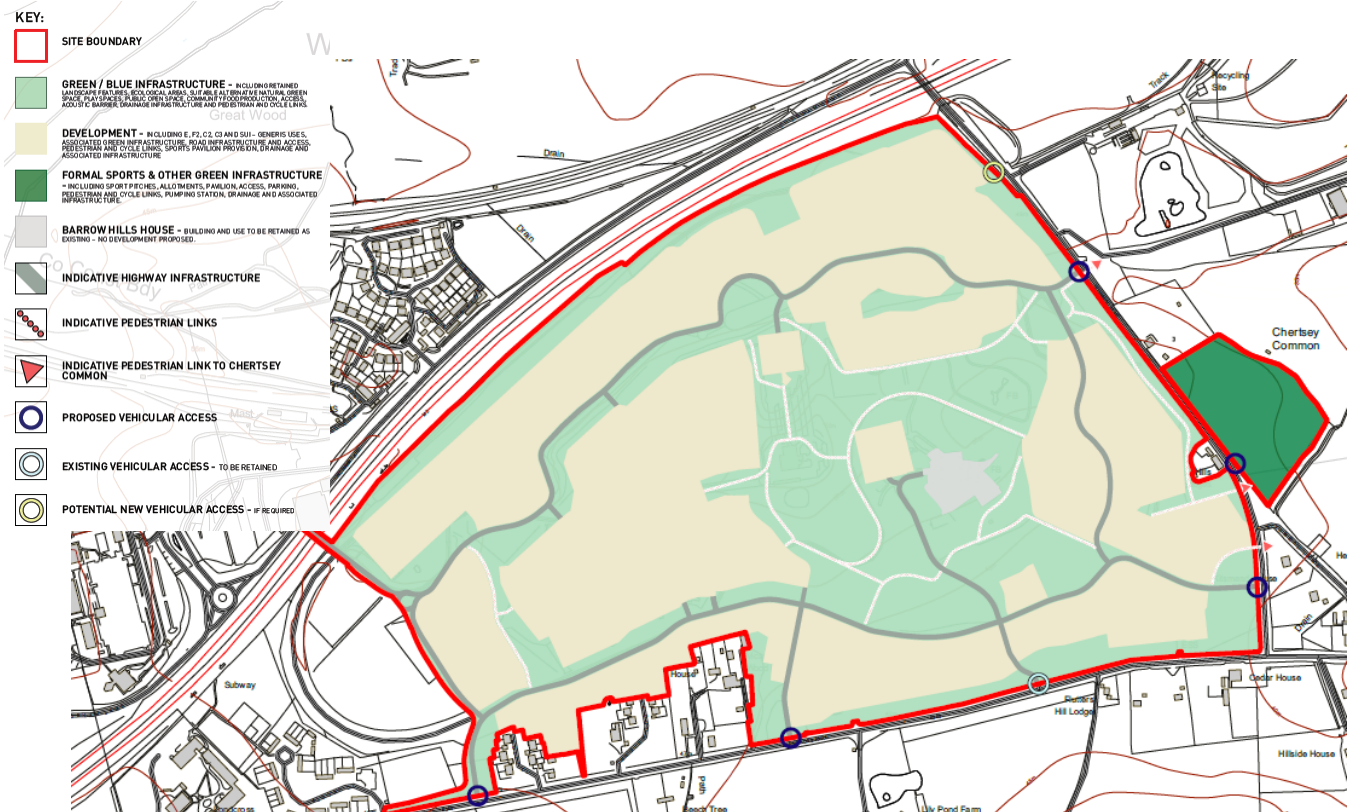
Parameter Plan – Land Use



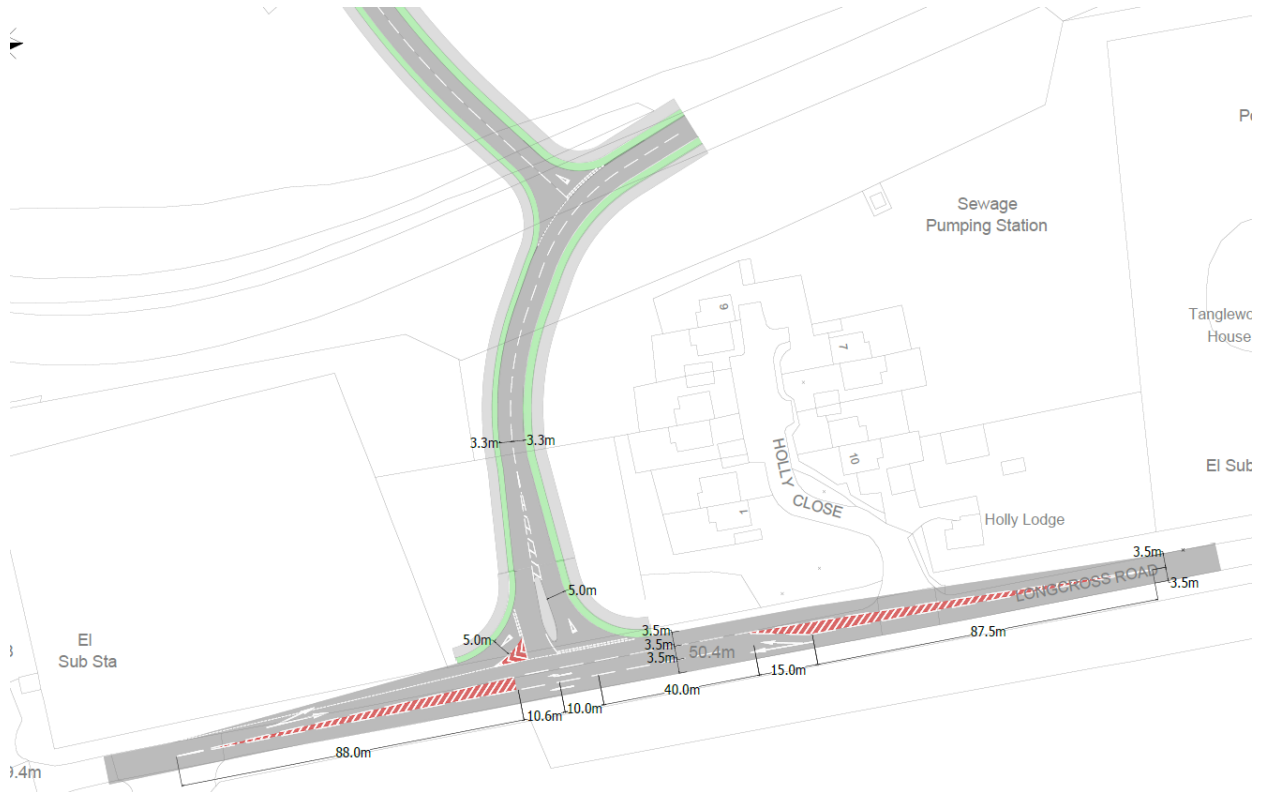
Parameter Plan – Green Infrastructure



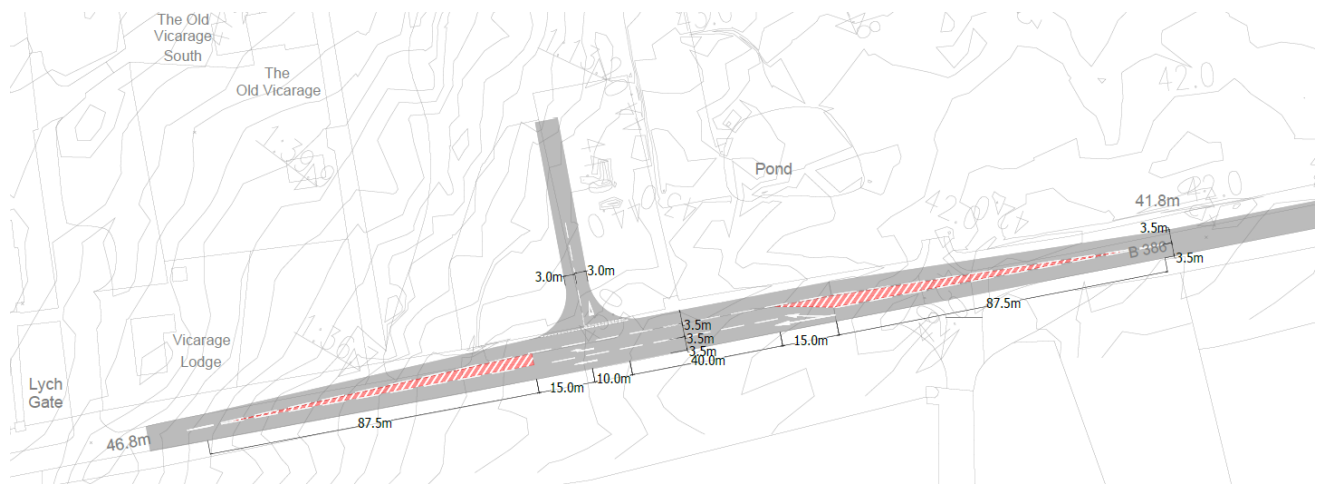
Parameter Plan – Access and Movement



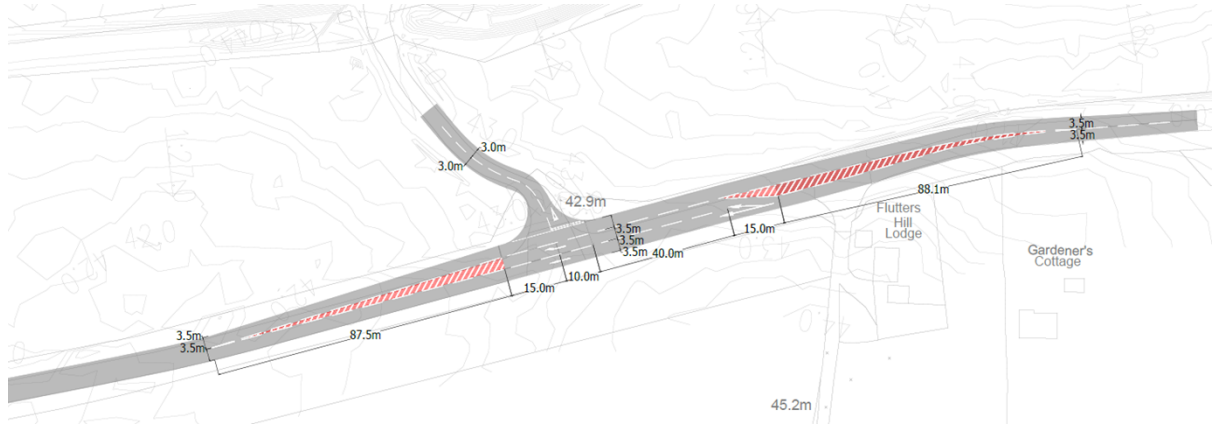
Proposed Access - Longcross Road West



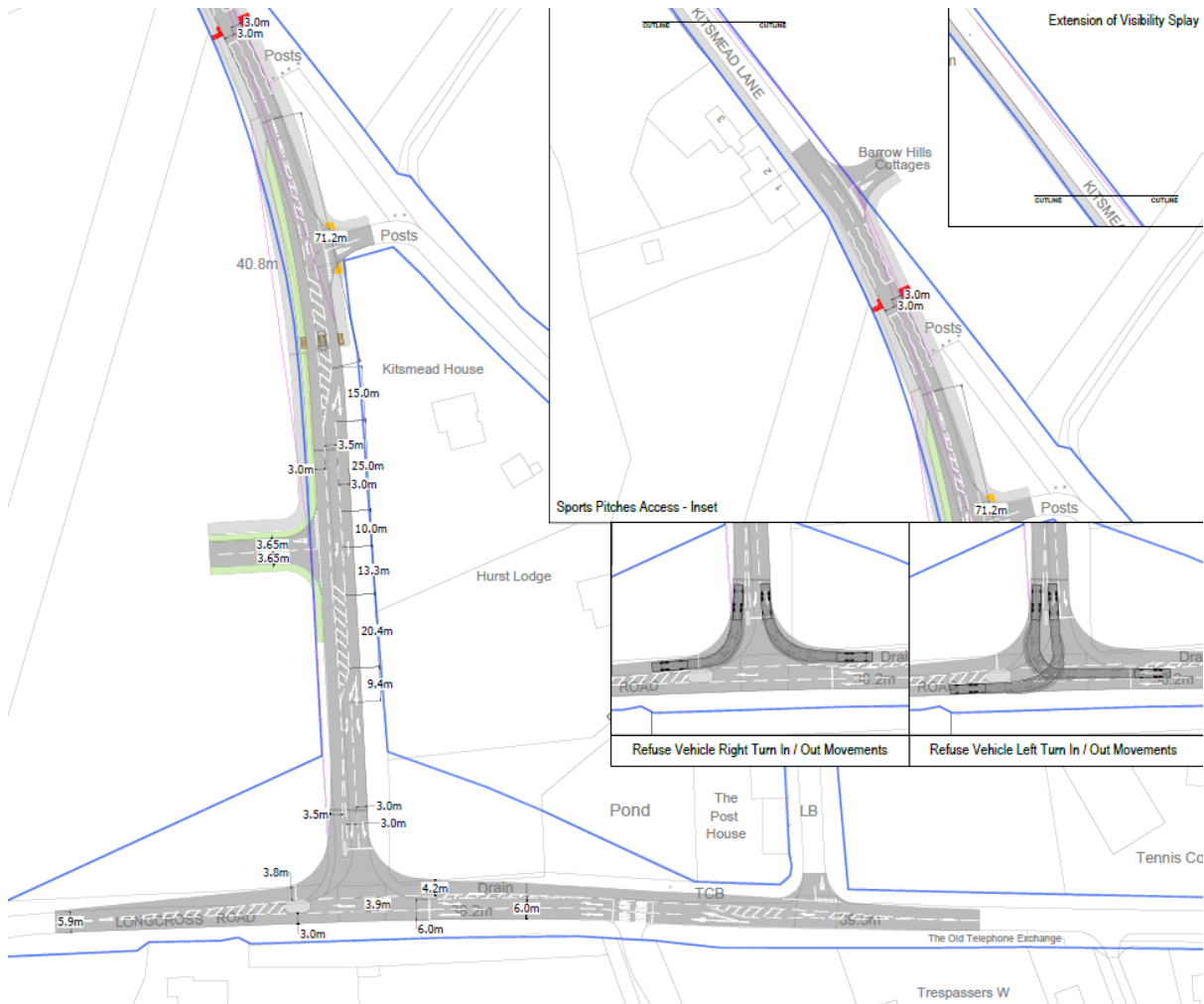
Proposed Access - Longcross Road Central



Proposed Access – Longcross Road East (existing revised Barrowshill entrance)



Proposed Access – Kitsmead Lane – South Access



Proposed Access – Kitsmead Lane North Access (including indicative access to Travelling showpeople plots)

